












START Detroit, MI US

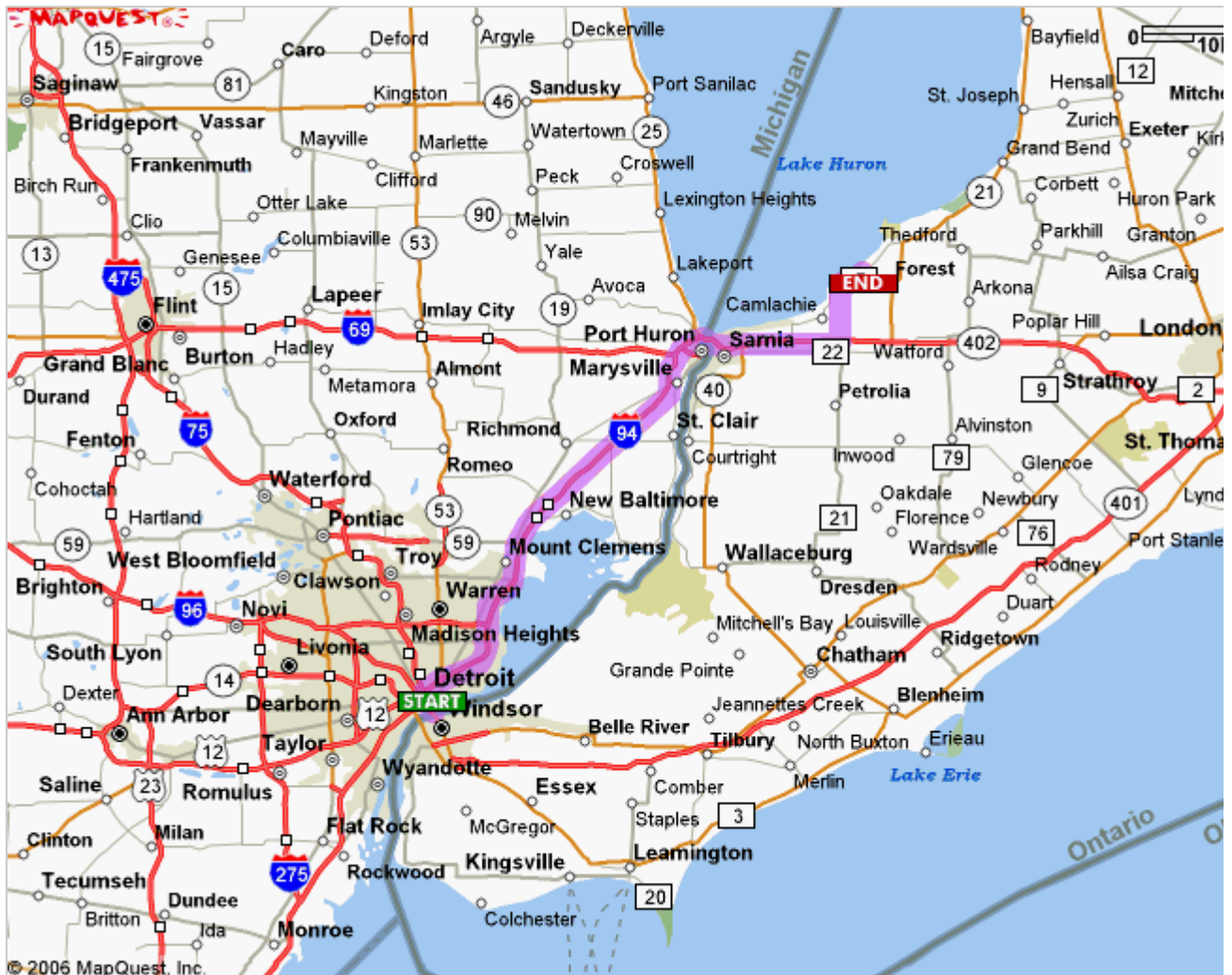
END 5776 Lakeshore Road
Forest, ON N0N, CA

Total Est. Time:
1 hour, 35 minutes

Total Est. Distance:
89.46 miles

Maneuvers	Distance
START 1: Start out going EAST on CADILLAC SQ / MI-3 N toward BATES ST.	0.1 miles
 2: Turn RIGHT onto RANDOLPH ST.	0.1 miles
 3: Turn LEFT onto JEFFERSON AVE E.	0.1 miles
 4: Stay STRAIGHT to go onto I-375 N / CHRYSLER FWY.	0.1 miles
 5: Stay STRAIGHT to go onto I-375 N / CHRYSLER FWY. Continue to follow CHRYSLER FWY.	2.2 miles
 6: Merge onto I-94 E via EXIT 53B toward PORT HURON (Portions toll) (Crossing into *CANADA* ONTARIO).	60.0 miles
 7: I-94 E becomes PROVINCIAL ROUTE 402 E.	15.5 miles
 8: Take the OIL HERITAGE ROAD / CR-21 / CR-30 exit- EXIT 25- toward WYOMING.	0.3 miles
 9: Turn LEFT onto CR-21 / OIL HERITAGE RD / CR-30. Continue to follow OIL HERITAGE RD / CR-30.	7.5 miles
 10: Turn RIGHT onto LAKESHORE RD / CR-7.	3.0 miles
END 11: End at 5776 Lakeshore Road Forest, ON N0N, CA	

Total Est. Time: 1 hour, 35 minutes **Total Est. Distance:** 89.46 miles



All rights reserved. Use Subject to License/Copyright

These directions are informational only. No representation is made or warranty given as to their content, road conditions or route usability or expeditiousness. User assumes all risk of use. MapQuest and its suppliers assume no responsibility for any loss or delay resulting from such use.